



Forestry Pro II



Key Features

- Measurement range: 75-1,600m/8-1,750 yd./25-5,250 ft.
- In addition to actual distance, horizontal distance, height, angle and vertical separation (difference in height between two targets) measurement functions, three-point measurement (height between two points) is available
- The results are displayed on both internal and external LCD panels. The external panel displays all results simultaneously.
- The external display employs backlighting for easy visibility even in dark situations, such as for forestry. Backlight brightness is adjustable to three levels.
- The log function enables up to 250 measurement results to be stored
- Quick and stable measurement response regardless of distance — HYPER READ
- The measurement result can be displayed in approx. 0.3 second on the internal display
- Target Priority Switch System for measuring overlapping subjects:
 - First Target Priority mode displays the distance of the closest subject — useful when measuring the distance to a subject in front of an overlapping background.
 - Distant Target Priority mode displays that of the farthest subject — useful in wooded areas.
- High-quality 6x monocular with multilayer coating produces bright, clear images
- Long eye relief design affords eyeglass wearers easy viewing
- Dioptre adjustment function
- Single or continuous measurement (up to 8 seconds)
- Waterproof (up to 1m/3.3 ft for 10 minutes) and fogproof, but not designed for underwater usage; the battery chamber is rainproof
- Wide temperature tolerance. -10°C to +50°C/14°F to 122°F

Specifications

Measurement range	Distance: 75-1,600m/8-1,750 yd./25-5,250 ft. Angle: ±89°
Maximum measurement distance (tree)*	1,100m/1,200 yd./3,600 ft.
[Internal display]	
Act (Actual distance)	Actual distance/Horizontal distance/Height
Main indicator	every 0.1 m/yd./ft
Sub-indicator	every 0.1 m/yd./ft (shorter than 999.9 m/yd./ft)
	every 1.0 m/yd./ft (1,000.0 m/yd./ft and over)
Hor (Horizontal distance)/Hgt (Height)	
Every 0.1 m/yd./ft	
Ang (Angle)	
Every 0.1°	
Accuracy (actual distance)**	±0.3 m/±0.3 yd./±0.9 ft (shorter than 1,000 m/1,000 yd./3,280 ft)
	±1.0 m/±1.0 yd./±3.0 ft (1,000 m/1,000 yd./3,280 ft and over)
Magnification (x)	6
Effective diameter of objective lens (mm)	21
Actual field of view (°)	7.5
Eye relief (mm)	18.0
Exit pupil (mm)	3.5
Dimensions (L x H x W) (mm/in.)	110 x 74 x 42/4.3 x 2.9 x 1.7
Weight (g/oz.)	Approx. 170/6.0 (without battery)
Operating temperature (C/F)	-10 — +50/14 — 122
Power source	CR2 lithium battery x 1 (DC 3V), automatic power shut-off (after approx. 30 sec. unoperated)
Structure	Waterproof (up to 1 m/3.3 ft for 10 minutes), fogproof Battery chamber is rainproof
Laser classification	IEC60825-1, Class 1/Laser Product, FDA21 CFR Part 1040.10, Class I Laser Product
Electromagnetic compatibility	FCC Part15 SubPartB class B, EU EMC directive, AS/NZS, VCCI classB, CUTR 020, ICES-003
Environment	RoHS, WEEE

* Under Nikon's measurement conditions and reference values. ** Under Nikon's measurement conditions. The specifications of the product may not be achieved depending on the target object's shape, surface texture and nature, and/or weather conditions.

Specifications and equipment are subject to change without any notice or obligation on the part of the manufacturer.

©2019 NIKON VISION CO., LTD.

WARNING
Never look at the sun directly through optical equipment.
It may cause damage to or loss of eyesight.



NIKON VISION CO., LTD.
www.nikon.com/sportoptics


GSR Laser Tools

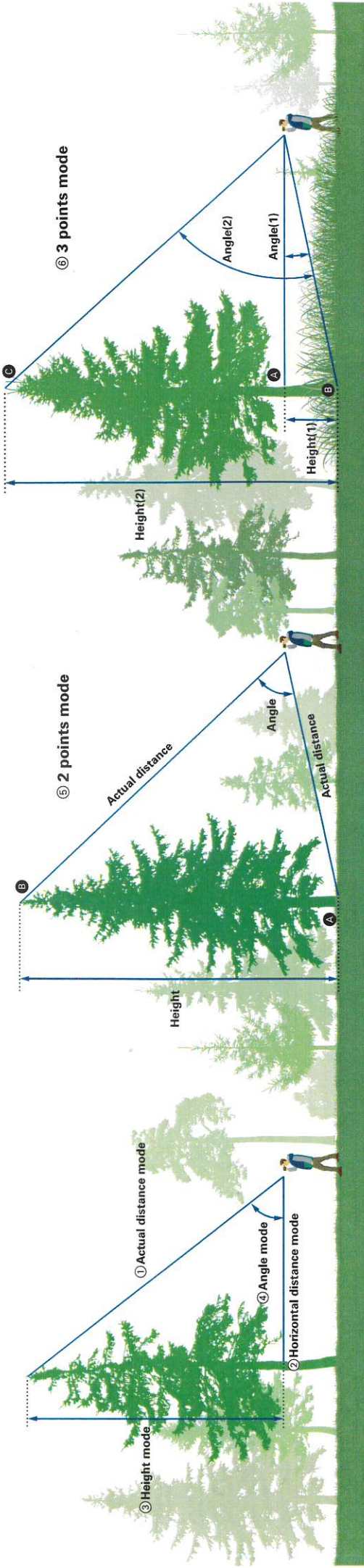
Unit 7 / 7 Prindiville Drive
Wangara WA 6065 • Ph: 08 94094058
sales@gsrlasertools.com.au
www.gsrlasertools.com.au



3CE-BORH-1(1909-00)K

Laser Rangefinder for basic forestry and land surveys





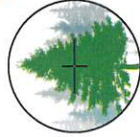
Compact genius. A powerful and reliable partner for forestry.

Portable and easy to operate, the Nikon Laser Rangefinder Forestry Pro II delivers accurate measurements at the press of a button.



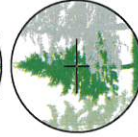
Target priority mode

1st First Target Priority displays the distance of the closest subject — useful when targeting a tree in front of a forest background.



Dst

Distant Target Priority displays the distance of the farthest subject — useful when targeting a tree deep in the forest.



Three-point measurement (height between two points)

Used when the top and/or base of the targeted tree is not visible. This mode measures the horizontal distance to the tree, then measures the angles to the top and base to calculate the height between the two points.



Log list

The log function is able to store up to 250 measurement results, which can be displayed on the external display.

Log List	1/50	3.3	16
1:	104.5m	Act	Act
2:	13.0m	Act	Act
3:	498.3m	Act	Act
4:	453.7m	Act	Act
5:	465.0m	Act	Act

External display backlight level

Backlight brightness can be adjusted in three levels according to the lighting conditions, ensuring easier viewing even in the depths of the forest.

Measurement display modes

1 Actual distance mode

2 Horizontal distance mode

3 Height mode

4 Angle mode

5 2 points mode

6 3 points mode

Setting menu diagram

Distance display unit

Distances can be shown in YD (yards), ft (feet) or m (meters).

Target priority mode

Switches between First Target Priority and Distant target Priority mode.

External display backlight level

The backlight level can be set from 1 to 3, or turned off.

Log setting

Used to set the log function on or off.

Log list

Shows the log list on the external display.

Log delete

Deletes all logs.